

# Projects In Planning

No.	EA	County Route PM	Location	Type of Work	Funding Type	Preliminary Cost Estimates (Support, Const, R/W)	Scoping Document Completion
1	37580K	VEN 1 PM 1.6	At 0.5 Mile North of Yerba Buena Rd.	Permanent Slope Restoration	SHOPP	\$20,025,000	6/20/2022
2	37900K	VEN 126 PM 0/13.6	From US-101 to Peres Ln.	Pavement Rehab (CAPM) & Upgrade Overhead Sign Panels	SB1 SHOPP	TBD	5/31/2023 *
3	37910K	VEN 150 PM 0/31.3	From Santa Barbara County Line to 0.1 Mile North of Bridge Rd.	Pavement Rehab (CAPM)	SB1 SHOPP	TBD	1/20/2023 *
4	38060K	VEN 101 PM 31.7/41.7	From 0.2 Mile North of Taylor Ranch Rd. to 0.3 Mile North of Santa Barbara Ave.	Culvert Replacement/Repair	SHOPP	\$10,954,000	6/29/2022
5	37960K	VEN 1 PM 7.8/9.7	From 0.2 Mile South of Chumash Trail to 0.1 Mile South of Laguna Peak Access Rd.	Stormwater - Treatment Devices	SHOPP	TBD	1/27/2023 *
6	38030K	VEN 118 PM T18.3/R32.4	From New Los Angeles Ave. to L.A. County Line	Stormwater - Treatment Devices	SHOPP	\$17,825,000	7/18/2022
7	38160K	VEN 101 PM 30.9	At West Front St.	Maintenance Station	SHOPP	TBD	5/31/2023 *
8	36570K	VEN 126 PM T16.5	At Sycamore Rd.	Mitigate Bridge Scour	SB1 SHOPP	TBD	5/31/2023 *
9	38980K	VEN 101 PM 7.9/12.3	From Wendy Dr. to Santa Rosa Rd.	Construct Class I Multi-Use Path	State	TBD	5/31/2024 *
10	38790K	VEN 118 PM T18.4/T18.8	At Princeton Ave. UC, Bridge No. 52-0331R & 52-0331L	Install Safety Fence on Arroyo Simi Overhead Bridges	SHOPP	\$10,744,000	11/15/2022
11	38880K	VEN 33 PM 35.2	At Burro Creek	Upgrade existing box culvert with Fish Passage capabilities	SHOPP	TBD	5/31/2023 *

\* Target date



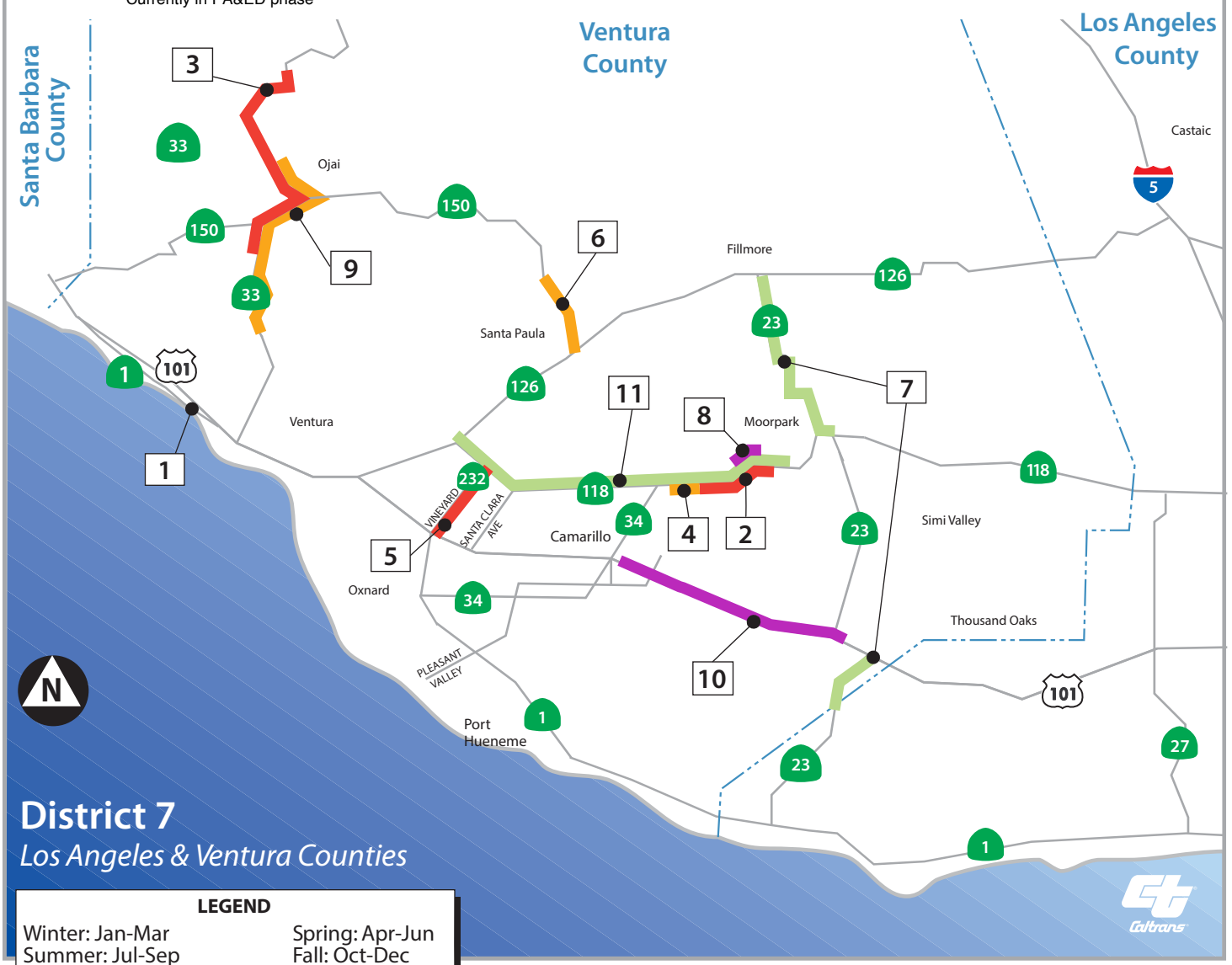
**District 7**  
Los Angeles & Ventura Counties



# Projects In Design page 1 of 3

No.	EA	County Route PM	Location	Type of Work	Funding Type	Prog. Amt. (Support, Const. & R/W)	Construction Start
1	31960	VEN 1 PM 21.5	At Ventura OH Bridge No. 52-0040	Bridge Replacement	SB1 SHOPP	\$41,961,000	Winter 24
2	34160	VEN 118 PM 13.3/15.6	From Balcom Canyon Rd. to Montair Dr.	Commercial Vehicle Enforcement Facilities (CVEF)	SHOPP	\$5,190,000	Winter 23
3	35520	VEN 33 PM 10.0/21.4	From Encino Dr. to 3.70 Miles North of Nordhoff Ridge Rd.	Stormwater - Treatment Devices	SHOPP	\$9,358,000	Summer 24
4	36970	VEN 118 PM 12.0/13.4	From Sand Canyon Rd. to 0.2 Miles East of Balcom Canyon Rd.	Permanent Storm Damage Restoration	SHOPP	\$39,544,000	Winter 24
5	34680	VEN 232 PM 0.4/R4.1	From US-101 to SR-118	Pavement Rehab (CAPM)	SB1 SHOPP	\$17,614,000	Winter 25
6	34450	VEN 150 PM 31.3/34.4	From Bridge Rd. to SR-126	Pavement Rehab (CAPM)	SB1 SHOPP	\$16,317,000	Winter 25
7	34840	VEN 23 PM 0.0/R3.3, T11.5/24.2	From Sycamore Canyon Rd. to US-101 and from SR-118 to SR-126	Stormwater - Treatment Devices	SHOPP	\$9,519,000	Fall 24
8	35010	VEN 118 PM 14.3/15.8	From 0.3 Mile East of Grimes Canyon Rd. to 0.2 Mile East Montair Dr.	Commercial Vehicle Enforcement Facilities (CVEF) on Eastbound	SHOPP	\$26,680,000	Fall 26 *
9	36090	VEN 33 PM 6.3/13.5	From Parkview Dr. to Foothill Trail	Pavement Rehab (CAPM)	SHOPP	\$31,781,000	Fall 26 *
10	36320	VEN 23 PM 3.6 VEN 101 PM 3.0/13.8	At US-101 and SR-23 Interchange From South Rancho Rd. UC to SR-34	Upgrade and Install Transportation Management System (TMS)	SHOPP	\$46,000,000	Fall 25 *
11	36100	VEN 118 PM 0.5/15.6	From SR-126 to Montair Dr.	Pavement Rehab (CAPM)	SHOPP	\$28,998,000	Winter 27 *

\* Currently in PA&ED phase



# Projects In Design page 2 of 3

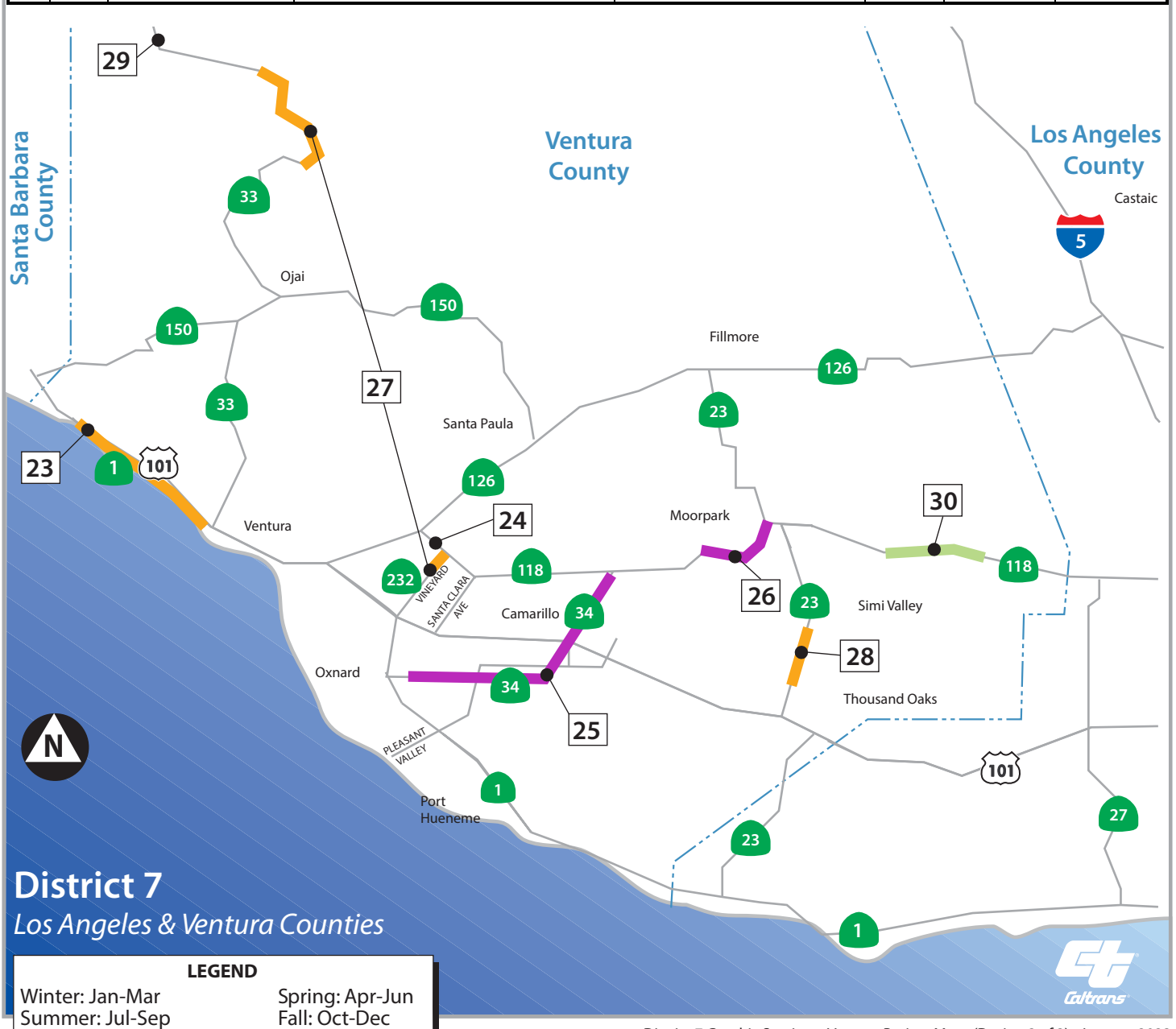
No.	EA	County Route PM	Location	Type of Work	Funding Type	Prog. Amt. (Support, Const. & R/W)	Construction Start
12	33230	VEN 33 PM 18.9/19.1	At North Fork Matilija Creek, Bridge No. 53-450	Upgrade Rock Block Barrier	SHOPP	\$8,005,000	Winter 23
13	1Q180	VEN 33 PM 8.0/9.1	From Creek Rd. to La Cross St.	Restripe Roadway for Bike Lanes	Minor B	\$525,000	Summer 23
14	32370	VEN 150 PM R13.3/19.0	From Burham Rd. to Gorham Rd.	Pavement Rehab (CAPM)	SB1 SHOPP	\$9,859,000	Winter 23
15	31350	LA 1 PM 37.7/62.8 VEN 1 PM 0.0/0.9	From Temescal Canyon Rd. in L.A. County to Yerba Buena Rd.	Culvert Replacement/Repair	SB1 SHOPP	\$48,954,000	Summer 23
16	30670	VEN 150 PM 15.1/18.4	From Loma Dr. to Golden West Ave.	ADA Curb Ramps Upgrade	SHOPP	\$8,704,000	Winter 23
17	34620	VEN 23 PM R3.6/T11.6 VEN 101 PM 0.0/3.2	From US-101 to SR-118 From L.A. County Line to SR-23	Upgrade Transportation Management System	SB1 SHOPP	\$31,867,000	Fall 23
18	35650	VEN 126 PM R13.2/R34.5	From Hallock Dr. to Commerce Center Dr. in L.A. County	Stormwater - Treatment Devices	SHOPP	\$13,792,000	Summer 24
19	36010	VEN 1 PM 4.4/4.8	At Big Sycamore Creek Bridge No. 52-0011	Slope Repair and Bridge Replacement	SHOPP	\$56,344,000	Winter 26
20	36160	VEN 23 PM T11.6/T12.3 VEN 23 PM R12.9/17.8	From SR-118 at White Sage Rd. to Spring Rd. From SR-118 at Moorpark Ave. to Shekell Rd.	Pavement Rehab (CAPM)	SHOPP	\$21,210,000	Fall 26 *
21	36760	VEN 101 PM 22/R25.3	From East Vineyard Ave. UC to 0.1 Mile North of South Victoria Ave.	Stormwater - Treatment Devices	SHOPP	\$7,201,000	Summer 26 *
22	37630	VEN 23 PM 22.4/23.0	From 0.1 Mile West of Bellevue Ave. to 0.1 Mile North of East Guiberson Rd.	Culvert Replacement/Repair	SHOPP	\$9,023,000	Fall 25 *

\* Currently in PA&ED phase



# Projects In Design page 3 of 3

No.	EA	County Route PM	Location	Type of Work	Funding Type	Prog. Amt. (Support, Const. & R/W)	Construction Start
23	32390	VEN 1 PM 21.3/28.4	From US-101 to Mobil Pier Rd.	Pavement Rehab (CAPM)	SB1 SHOPP	\$15,699,000	Winter 23
24	33600	VEN 118 PM 1.2/1.8	From Violeta St. to Santa Clara River	Stormwater - Treatment Devices	SHOPP	\$10,656,000	Winter 23
25	35590	VEN 34 PM 6.8/17.7	From 0.5 mile East of SR-1 to SR-118	Pavement Rehab (CAPM)	SB1 SHOPP	\$37,992,000	Winter 25
26	35170	VEN 118 PM 15.6/R17.9	From Montair Dr. to Spring Rd.	Pavement Rehab (CAPM)	SB1 SHOPP	\$27,020,000	Fall 24
27	35680	VEN 33 PM 27.0/42.9 VEN 232 PM 3.1/R4.1	From 1.0 Mile North of Rose Valley Rd. to 0.2 Mile North of Pine Mountain Ridge Rd. From Oxnard Blvd. to SR-118	Stormwater - Treatment Devices	SHOPP	\$8,917,000	Winter 24
28	0Q980	VEN 23 PM 5.1/7.2	From Janss Rd. to Sunset Hills Blvd.	Construct ADA Curb Ramps	Minor B	\$705,000	Winter 23
29	1Q080	VEN 33 PM 57.0/57.2	At 0.3 Miles South of Santa Barbara County Line	Install Midwest Guardrail System	Minor B	\$955,000	Spring 23
30	38510	VEN 118 PM 23.5/30.5	From First St. to Kuehner Dr.	Clean California Beautification	Clean CA	\$4,091,000	Winter 23
31	32270	VEN 1 PM 0.0/28.5 VEN 34 PM 4.3/17.7 VEN 101 PM 22.0/43.6 VEN 150 PM 2.5/34.4	Various Locations (Not shown on map.)	Stormwater - Treatment Devices	SHOPP	\$19,327,000	Winter 23



# Projects In Construction

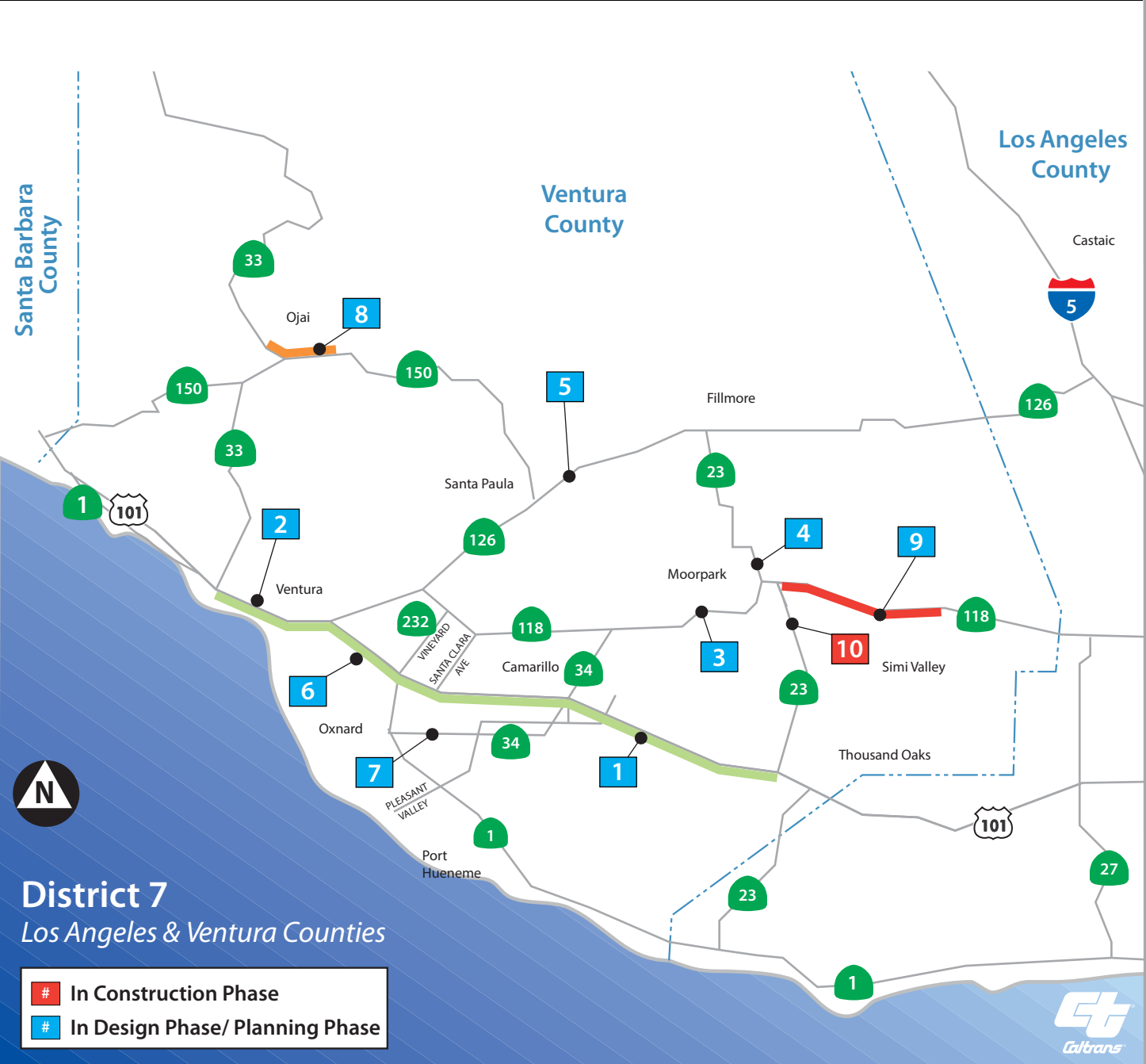
No.	EA	County Route PM	Location	Type of Work	Funding Type	Const. Cost	Est. Comp.
1	3106U	VEN 126 PM 10.2/10.3	Hansen Parcel along Santa Clara River in Santa Paula	Environmental Mitigation	STIP SHOPP	\$7,825,000	Fall 23
2	30250	VEN 23 PM R3.3/11.5	From US-101 to SR-118	Pavement Rehab (CAPM)	SB1 SHOPP	\$91,343,000	Fall 25
3	31150	VEN 126 PM R10.2/R12.7	From Peck Rd. to Santa Paula Creek	Stormwater - Source Control	SHOPP	\$3,595,000	Winter 24 *
4	31130	VEN 101 PM 27.5/31.0	From Seaward Ave. to Ventura River	Stormwater - Source Control	SHOPP	\$3,377,000	Winter 24 *
5	30240	VEN 101 PM R36.3/T40.6	From Padre Juan Canyon to Punta Gorda PUC	Pavement Rehab (2R)	SB1 SHOPP	\$43,287,000	Fall 23
6	29130	VEN 33 PM 7.6	At San Antonio Creek Bridge No. 52-0065	Mitigate Bridge Scour and Upgrade Bridge Railing	SB1 SHOPP	\$8,971,000	Winter 24
7	31820	VEN 1 PM 4.0/4.2	At 0.3 Mile South of Sycamore Canyon Rd.	Retaining Walls	SHOPP	\$56,254,000	Spring 23
8	33100	VEN 101 PM 9.0/9.2	At Northbound and Southbound Old Conejo Rd.	Rehabilitate Commercial Vehicle Enforcement Facilities (CVEF), Replace and Repair Concrete Pavement Slabs	SHOPP	\$6,264,000	Summer 24
9	0Q920	VEN 118 PM R30.6/R30.8	At Kuehner Dr.	Install Midwest Guardrail System	Minor B	\$349,000	Winter 23
10	33920	VEN 118 PM 0.7/T10.9	From Darling Rd. to SR-34	ADA Curb Ramps Upgrade	SHOPP	\$1,402,000	Fall 23
11	2965U	VEN 1 PM 28.2 VEN 33 PM 15.8 & 16.1	At SR-1 Willow Creek, Bridge No. 52-003 At SR-33 North Fork Matilija, Bridge No. 52-004 & 52-0173	Upgrade Bridge Railings	SB1 SHOPP	\$4,400,000	Winter 25
12	3311U	VEN 101 PM 0.2/40.8 VEN 23 PM R3.3/R3.7	From Los Angeles County Line to Old Pacific Coast Highway. From VEN 101 to Hillcrest Dr. UC.	Upgrade Bridge Railing/Guardrail	SHOPP	\$32,857,000	Spring 25
13	31930	Various routes in VEN and LA Counties	Various Locations (Not shown on map.)	Install Advance Curve Warning Signs	SHOPP	\$5,468,000	Summer 24

\* In Plant Establishment



## Locally Implemented Projects

No.	EA	County Route PM	Location	Type of Work	Status
1	29830	VEN 101 PM 4.1/30.9	From Moorpark Rd. to SR-33	Widen to Add HOV	PA&ED phase in progress
2	21070	VEN 101 PM 29.9/30.0	At South California St.	Modify Off-Ramps	PA&ED phase in progress
3	28160	VEN 118 PM 15.9/16.5	From 0.2 Mile West of N Buttercreek Rd. to Tierra Rejada Rd.	Widen Highway	PS&E phase in progress
4	30320	VEN 23 PM 13.6/14.1	From Casey Rd. to Waterworks Rd.	Widen Roadway	Project placed on hold
5	30020	VEN 126 PM 13.2	At Telegraph Rd. and Hallock Dr. Intersection	Modify Signal and Widen Intersection	100% PS&E phase in progress
6	33510	VEN 101 PM 23.1	At North Ventura Rd.	Reconstruct SB Off-Ramp	Conceptual design under review
7	31780	VEN 34 PM 6.2/6.6	At Rice Ave.	Construct Grade Separation	PS&E phase in progress
8	34220	VEN 33 PM 11.2/11.9 VEN 150 PM 16.6/18.6	From SR-150 to El Roblar Dr. From SR-33 to Gridley Rd.	Pedestrian and Bicycle Safety Improvements	PS&E phase in progress
9	31610	VEN 118 PM T18.2/R27.3	From New Los Angeles Ave. to Tapo Canyon Rd.	Widen Freeway	Project placed on hold
10	27920	VEN 23 PM 10.0/10.4	From Tierra Rejada Rd. Off-Ramp to WB Tierra Rd. On-Ramp	Construct Soundwall	Landscape and Freeway Maintenance Agreements sent to the City for review





# Maintenance Projects

No.	EA	County Route PM	Location	Type of Work	Funding Type	Const. Cap.
1	0W030	VEN 126 PM R13.2/R34.6 LA 126 PM 0.0/4.1	From Hallock Dr. to Castaic Creek Bridge	Slurry Seal, Digouts, and Bike Lane	HM	\$2,249,000
2	0W140	VEN 1 PM 4.4/9.7	From Sycamore Canyon Rd. to Calleguas Creek	Cold Plane Overlay, Digouts and Shoulder Backing	SB1	\$3,000,000
3	4W910	VEN 23 PM 6.0 VEN 101 PM 9.1 VEN 118 20.9/29.9	Various Locations (Not shown on map.)	Culvert Repair	SB1	\$1,116,000
4	4W800	VEN 33 PM 30.5 VEN 101 PM 7.9/R38.9 VEN 118 PM 14.5/R24.8	Various Locations (Not shown on map.)	Bridge Deck Methacrylate, Install Tilt Sensors (9 Structures)	SB1	\$3,402,000
5	4W500	VEN 1 PM 4.5 VEN 23 PM R5.6/R7.2 VEN 34 PM R13.3 VEN 101 PM R34.7/R39.8 VEN 118 PM 5.0/R32.4 VEN 126 PM 4.4/R7.0	Various Locations (Not shown on map.)	Bridge Deck Methacrylate, Joint Seals, Spall Repair, and Approach Slabs (20 Structures)	SB1	\$1,500,000
6	0W260	VEN 23 PM R3.3/T11.6 VEN 33 PM R5.3 VEN 101 PM 6.9/R39.0 VEN 118 PM 14.5/R28.8 VEN 126 PM 22.0	Various Locations (Not shown on map.)	Bridge Deck Methacrylate, Joint Seals, and Overlay Polyester (11 Structures)	HM	\$1,321,000



## **January 6, 2023, VCTC Report – Planning**

### **State Highways to Boulevards (Reconnecting Communities) Pilot Program**

Caltrans is developing guidelines for the newly authorized (SHC Section 104.3) Highways to Boulevards Pilot Program. The Program has \$149 million Statewide for grants. 25% for Planning and 75% for Capital. Call for Projects tentatively scheduled for February 2023.

Guideline workshops were held on November 28 and December 19. Next workshop tentatively scheduled for January 31. Project application deadline May 2023. We will provide VCTC with program updates.

### **Climate Change Adaptation for PCH Bike & Pedestrian Infrastructure (7/2022 – 7/2023)**

Caltrans District 7 continues to develop study identifying planning level concepts or strategies addressing long term climate change impacts (SLR, storm surge, coastal cliff erosion, etc.) while improving bicycle and pedestrian accessibility in the SR-1 study area. This study will provide Caltrans with climate change adaptation concepts to improve the resilience of the SHS infrastructure in the SR-1 study area and similar coastal locations.

Following completion of the first phase of public engagement, the first in-person public engagement session will be held in February at the Ventura County Fire Department Station 56. The engagement session is scheduled to take place either Wednesday 2/1 or Thursday 2/2 from 4-6pm.

### **Rincon Parkway Feasibility Study for Climate Change Adaptation**

District 7 staff is currently applying for funding to complete a feasibility study identifying future adaptation and resilience strategies for sections of SR-1 near Rincon Parkway (VEN-1/ 21.3 – 28.4). This study is in response to a recent coastal development permit requirement and addresses the long-term resilience needs of this section of SR-1 due to impacts from SLR and storm surge.

Caltrans is working with Ventura County and the California Coastal Commission to develop the SOW and should know if the study will move forward in early February.



## Clean California

- **Beautification Project** in City of Simi Valley – \$3.9 million  
Finished design (RTL) November 7, 2022  
Advertise: Mid-February 2023  
Start Construction: Late June 2023  
End Construction: November 2023

Background:

The Route 118 Simi Valley Beautification Project enhances interchanges at First Street, Erringer Road, Sycamore Drive, Tapo Canyon Road, Stearns Street, and Yosemite Avenue.

This project places rock cobble, stamped concrete, native and non-native drought tolerant plants to control erosion providing a pollinator habitat and enhances the visual experience for the local community.

Majority of the work is at First Street and Yosemite Avenue, as they are the gateways to the City. Each interchange will have a slightly different plant palette and hardscape.

- **Dump Day Events**

- December 3 - City of Oxnard - Bulky Item Dump Day -111 South Del Norte Boulevard

Date	Location	Held on Caltrans Property(Y/N)	Total Participants	E-Waste	Municipal Solid Waste CY	Green Waste CY	Total Cubic Yards to Report
Dec 3, 2022	South Del Norte Blvd, Oxnard, CA 93030	N	684	271 Units	3386.7	28.9	3415.6

- January 21 and May 20 - City of Moorpark is sponsoring Paper Shredding/e-waste Collection Events at 627 Fitch Avenue

- **Clean California Community Day - March 17 – 27 2023 Statewide Call for Action.**

- Outreach:
  - Met with City of Ventura on December 5<sup>th</sup> for event planning
  - D7 team contacted the City of Ventura, City of Oxnard and County of Ventura Fire/Police Explore Program for participation during the week of "Clean CA Community Day".
- Scheduled Activity:
  - Caltrans is sponsoring a Ventura County Dump Day on March 25 at Public Works Agency Saticoy facility at 11252-A Riverbank Drive.  
Status: Agreement fully executed.
  - City of Oxnard is sponsoring a Dump Day on March 25 at 111 South Del Norte Boulevard.  
Status: Agreement with City for signature

## **Summary of Safety Items on Ventura County Routes**

### **Punta Gorda Lot along US-101**

Background: Illegal activity of street takeovers/stunts by large groups at this lot which is for Beach Access.

- Director's Order (emergency project) awarded for parking lot modifications installing wheel stops and replacing/updating signage.
- Coastal Permit issued and fees paid.
- Anticipate start work in January 2023.
- Signage efforts with CHP, Ventura County DA and Supervisors office completed, and signs have been ordered by the contractor.
- Working with County and Caltrans Right of Way to determine control/ownership of access road to parking lot.
- Keeping discussions open concerning relinquishment of access road and lot to County.

### **SR-150 w/ Santa Paula**

Background: Request to refresh all crosswalks and crosswalk signage along SR-150 between High Street & Virginia Terrace.

- Maintenance has confirmed completion of minimum pavement markings refresh work.
- Other improvements to include this, and other locations on Routes 150, 23 and 33, recommended for placement in a Minor project for design in FY 23/24.

### **Thomas Aquinas College entrance/exit along SR-150**

Background: Citizen complaint concerning students not stopping when leaving the college exit and almost causing crashes.

- College has installed the STOP sign at the school exit in the period between October 5 and December 21, 2022.
- Caltrans pursuing Minor project to install warning signs along Route 150 in the approach to the college entrance/exit.
- Installation Order completed by Maintenance in summer/fall 2021 to install no parking signs and striping around college entrance area to mitigate safety matter from extensive parking in the area. Hikers were parking along the route to access a nearby trail and creating safety concerns.

### **SR-232 (Vineyard Ave) at Simon Way - Inquiry from Rio School District**

Background: Rio School District official requested Caltrans to add protected left turn phasing to existing signal near two schools.

- Engineering review recommended Leading Pedestrian Interval (LPI) instead of protected left turn phasing.
- Caltrans will implement Leading Pedestrian Interval (LPI) phasing for this intersection in January 2023.
- Additional information: The protected left-turn phasing has previously been implemented at the intersection of Forest Park Boulevard, which is the North of the requested intersection of Simon Way. When traveling the northbound of RTE 232 (Vineyard Avenue), this protected left-turn phasing can provide better and easier access to the school district at the intersection of Forest Park Boulevard. In addition, there is greater travel demand for left-turning movement at the intersection of Forest Park Boulevard comparing to the intersection of Simon Way.

### **SR-126 (West Ventura Street) at Clay Street in Fillmore-Inquiry concerning shoulder parking & lack of sidewalk for WB 126 in this area**

Background: Inquiry concerning shoulder parking in this area, lack of bike lane & lack of sidewalk. Westbound shoulder used for parking and lacks sidewalks between approximately Fillmore Street and Mountain View Street. No bike lane marked in this area, and bicyclists need to enter WB #2 lane to pass parked vehicles.

- Project 07-0W0304 (in Construction) includes new signage before areas where there is parking so that bikes can use the traffic lane.
- A project is required to shift centerline of roadway south, pave EB right shoulder and shift lanes to create space for a bike lane.
- Coordination with D7 Complete Streets team initiated to determine what can be done within programming options for a future project to address this circumstance.